

CERTIFIED RECORD OF LAND CORNER MONUMENTATION

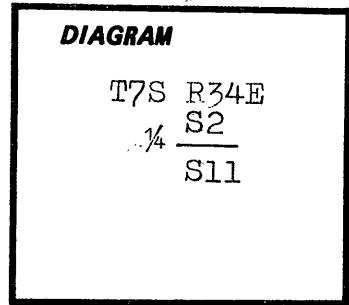
E-19

History of original corner establishment:

Corner was set by Herman D. Gradon in 1884 under Contract No. 499, dated March 11, 1884.

Set a post, 3" X 3" X 3' long, 24" in the ground, marked 1/4S on North face, from which bears;

A Pine, 6" diam., N. 15° E., 13 lks., mkd. 1/4SBT.
A Pine, 6" diam., S. 44° E., 13 lks., mkd. 1/4SBT.



Description of corner evidence found:

Found nothing

Description of monument and accessories I established to perpetuate the original location of this corner:

Set a 2 1/2" diam. alum. cap on a 2 1/2" X 30" alum pipe at proportioned point for corner. Old creek bed, 100'+ East, road 80'+ West, cap marked per sketch. Set steel posts with attn. and mon. signs attached, 4'+ E. & W.

T7S R34E
1/4 S2
S11

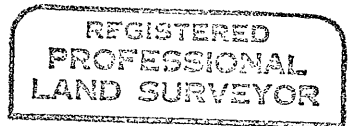
5" D.B.H. Lodgepole Pine, S. 1° E., 44.7' scribed X in upper 5'+ blaze and BT in lower blaze.
12" D.B.H. Lodgepole Pine, N. 80° E., 22.9', scribed 1/4S2BT.

RPLS 1910
1985

Set a brass washer marked RPLS 1910 btwn. B&T of each BT, set B.T. tags, attn. signs, painted bands and blazes red, set location poster on West side of road, 100'+ West.

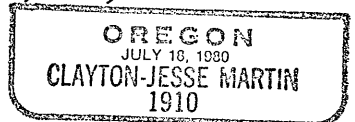
Distances to B.T.'s. are to center of tree 1 foot above the root crown.

Bearings are magnetic with 20° East declination.



Clayton J. Martin

C.J. MARTIN SURVEYING
2751 JUNIPER ST.
SWEET HOME, OR 97386



Office of Surveyor County of Grant
State of Oregon, I hereby certify that the within instrument was filed in this office
for record on the 31 day of Dec, 1986
Ronald D. Bazett by _____
(COUNTY OFFICIAL) (DEPUTY)

See MO5# 909